
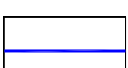
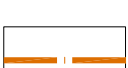






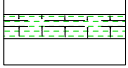


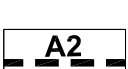
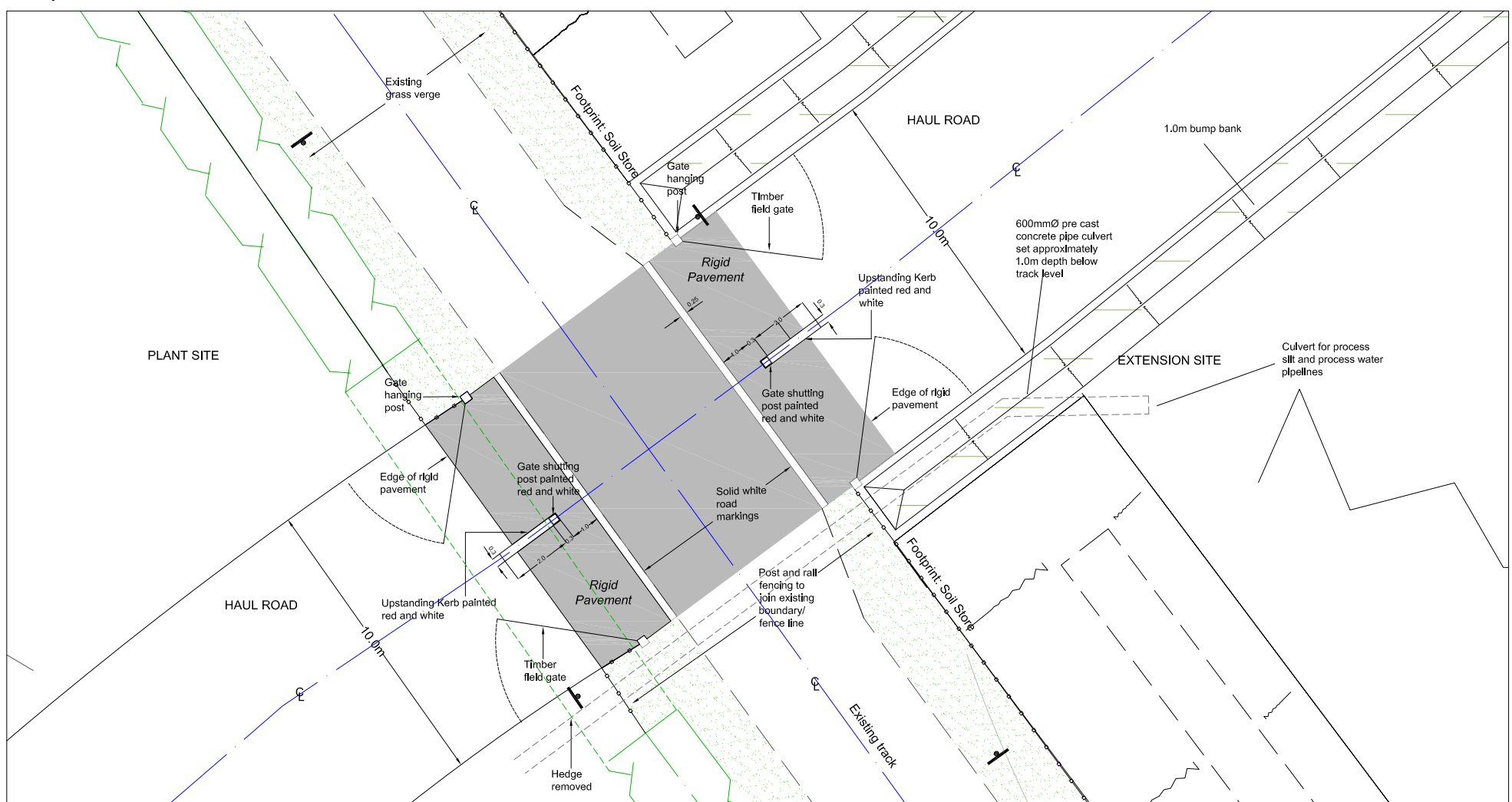


KEY

-  BOUNDARY: APPLICATION SITE
-  BOUNDARY: LAND IN THE CONTROL OF THE APPLICANT
-  BOUNDARY: PROPOSED LIMIT OF EXTRACTION
-  BOUNDARY: ACTIVE MINERAL EXTRACTION
-  BOUNDARY: PROPOSED MINERAL EXTRACTION PHASING
-  EXISTING VEGETATION
-  EXISTING CONTOURS
-  INDICATIVE BASE OF MINERAL CONTOURS
-  TOPSOIL STORE (2.0m HIGH)
-  OVERBURDEN STORE (MAXIMUM 5.0m HIGH)
-  PROPOSED HAUL ROUTE
-  EXISTING BRIDLEWAY
-  PROPOSED WARNING SIGN



Reproduced with the permission of the controller of HMSO. Licence No: AR 189685
 Revision



Location
HUSBANDS BOSWORTH

Project
PROPOSED NORTHERN EXTENSION

Drawing Title
PROPOSED ACCESS AND CROSSING ROUTE

Scale
1:2500 at A3

Date
JAN 2007

Drawing No.
FIGURE 4